
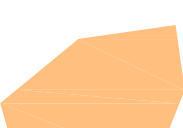





- KEY:**
-  Proposed No Waiting At Any Time (Double Yellow Lines) - Shown in green
 -  Streets or areas of Resident Only parking - Shown in orange
 -  2 hour Limited Waiting Bays (No Return Within 2 hour) except Permit Holders - Shown as blue line
 -  2 hour Limited Waiting Bays (No Return Within 2 hour) - Shown as magenta line
 -  Existing restrictions - Shown in brown

This map is based upon Ordnance Survey material with the permission of Ordnance Survey on behalf of the Controller of Her Majesty's Stationery Office. Crown copyright. Unauthorised reproduction infringes Crown copyright and may lead to prosecution or civil proceedings. Leeds City Council 100019567 (2008)

**ANCASTER ROAD/GLEN ROAD AREAS (W32)
PROPOSED PARKING SCHEME
WEST OF OTLEY ROAD – PROPOSED TRO LENGTHS**

This drawing is the property of Leeds City Council. It must only be used for the purpose for which it was originally supplied. It must not be copied, published or transmitted by any means to any third party without the express permission of the originator. Modification or manipulation of all or part of this drawing is strictly forbidden, unless specifically requested or approved by the originator.

AMENDMENTS	DRAWN	CHECK	DATE	DRAWN BY	DATE	SCALE
FIRST APPROVED	RE			RE	06/09	N.T.S
B PROPOSED TRO LENGTHS	RE			RE	06/09	
				RE	06/09	
				CHECKED BY	06/09	
				INITIALS	07/09	



DRAWING NUMBER:
TMW-32-1169-022B
DATE: **March 2009**